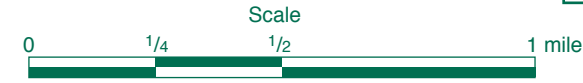


Lake Hope State Park

27331 State Route 278
McArthur, Ohio 45651-8220

(740) 596-4938 - Park Office



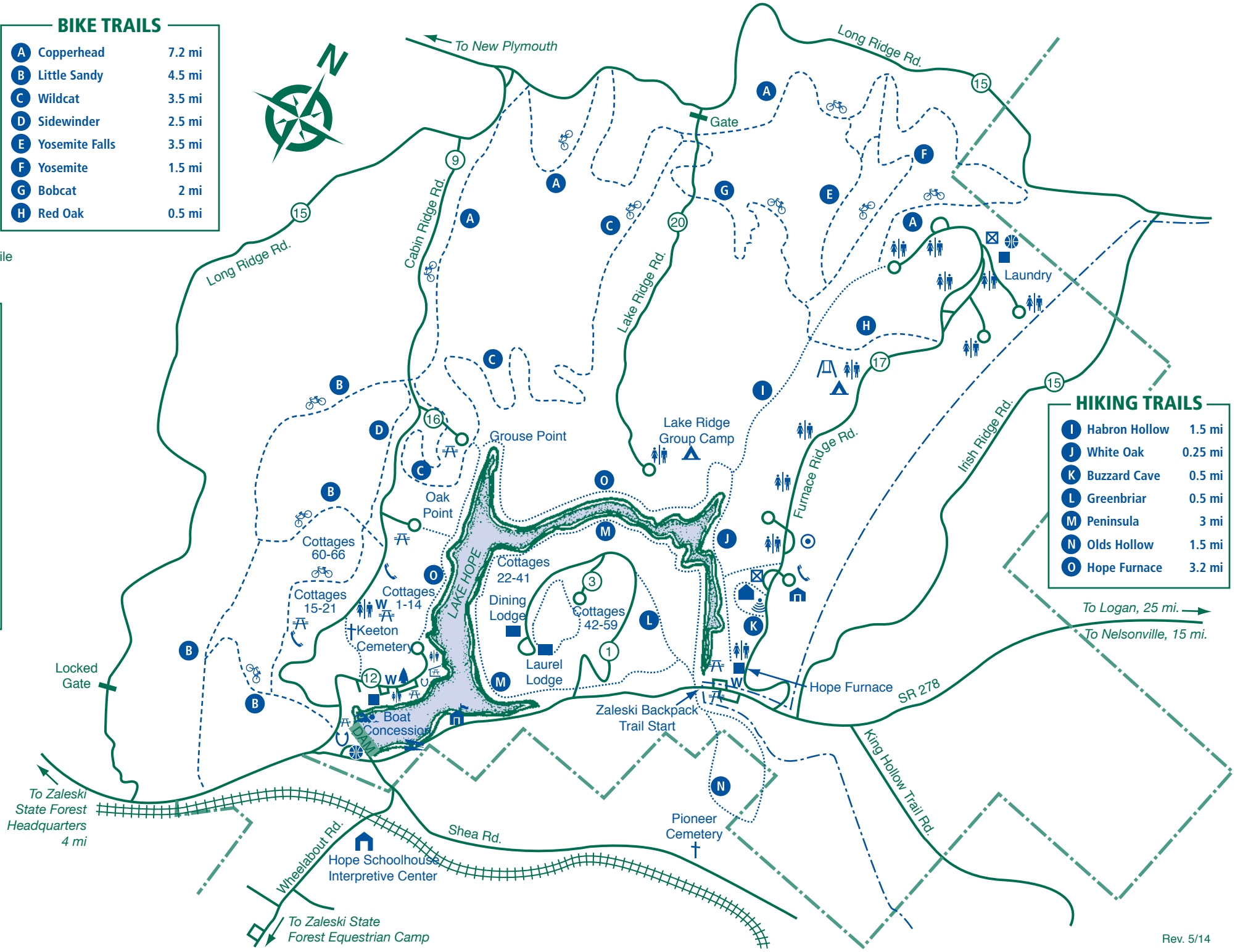
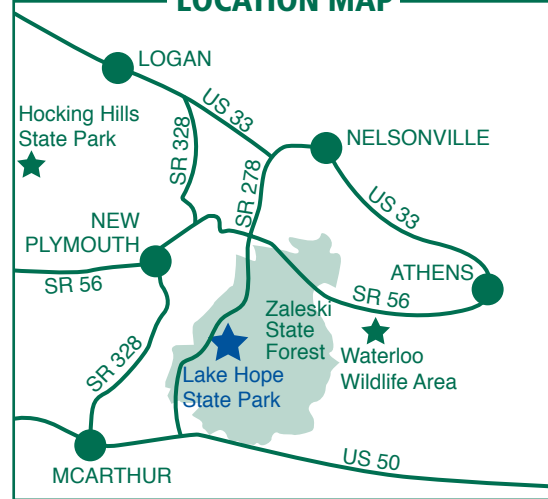
BIKE TRAILS

| | |
|-------------------------|--------|
| A Copperhead | 7.2 mi |
| B Little Sandy | 4.5 mi |
| C Wildcat | 3.5 mi |
| D Sidewinder | 2.5 mi |
| E Yosemite Falls | 3.5 mi |
| F Yosemite | 1.5 mi |
| G Bobcat | 2 mi |
| H Red Oak | 0.5 mi |

LEGEND

| | |
|----------------------|------------------------|
| Park Office | Beach |
| Camp Office | Horseshoes |
| Nature Center | Campground |
| Picnic Area 1-21 | Furnace Cottages |
| Picnic Shelter 22-41 | Forest Cottages |
| Latrine 42-66 | Wildlife Cottages |
| Showerhouse | Hiking Trail |
| Park Road | Bike Trail |
| Launch Ramp | Park Boundary |
| Pay Phone | Zaleski Backpack Trail |
| Amphitheater | Pioneer Cemetery |
| Drinking Water | Hope Schoolhouse |
| Basketball | Playground |
| Archery Range | Trailer Waste Station |

LOCATION MAP



HIKING TRAILS

| | |
|------------------------|---------|
| I Habron Hollow | 1.5 mi |
| J White Oak | 0.25 mi |
| K Buzzard Cave | 0.5 mi |
| L Greenbriar | 0.5 mi |
| M Peninsula | 3 mi |
| N Olds Hollow | 1.5 mi |
| O Hope Furnace | 3.2 mi |

To Logan, 25 mi. →
To Nelsonville, 15 mi. →